

## OECD TERRITORIAL GRID

### TERRITORIAL LEVELS AND SOURCES

#### AUSTRALIA

- 8 States/Territories: Unemployment.
  - 58 Statistical Divisions: Population, Income, Employment.
- Sources: Australian Bureau of Statistics-OECD.

#### AUSTRIA

- 9 Bundesländer: Unemployment.
  - 35 Gruppen von Politischen Bezirken: Population, GDP, Employment.
- Sources: Statistik Österreich-Eurostat-OECD.

#### BELGIUM

- 3 Régions: Unemployment.
  - 11 Provinces: Population, GDP, Employment.
- Sources: Institut National de Statistique-Eurostat-OECD.

#### CANADA

- 12 Provinces: Unemployment.
  - 288 Census Divisions: Population, Income, Employment.
- Sources: Statistics Canada-OECD.

#### CZECH REPUBLIC

- 8 Groups of Kraje: Unemployment.
  - 14 Kraje: Population, GDP, Employment.
- Sources: Český statistický úřad-OECD.

#### DENMARK

- 3 Regions: Unemployment.
  - 15 Amter: Population, GDP, Employment.
- Sources: Danmarks Statistik-Eurostat-OECD.

#### FINLAND

- 6 Suuralueet: Unemployment.
  - 20 Maakunnat: Population, GDP, Employment.
- Sources: Tilastokeskus-Eurostat-OECD.

#### FRANCE (without DOM-TOM)

- 22 Régions: Unemployment.
  - 96 Départements: Population, GDP, Employment.
- Sources: Institut National de la Statistique et des Études Économiques-Eurostat-OECD.

#### GERMANY

- 16 Länder: Employment, Unemployment.

#### JAPAN

- 10 Groups of prefectures: Unemployment.
  - 47 Prefectures: Population, GDP, Employment.
- Sources: Japanese Statistics Bureau-OECD.

#### MEXICO

- 32 Estados: Population, GDP, Employment, Unemployment.
- Sources: Instituto Nacional de Estadística, Geografía e Informática-OECD.

#### NETHERLANDS

- 4 Landsdelen: Unemployment.
  - 12 Provincies: Population, GDP, Employment.
- Sources: Centraal Bureau voor de Statistiek-Eurostat-OECD.

#### NEW-ZEALAND

- 14 Regional Councils: Population, Income, Employment, Unemployment.
- Sources: Statistics New Zealand-OECD.

#### NORWAY

- 7 Landsdeler: Unemployment.
  - 19 Fylker: Population, GDP, Employment.
- Sources: Statistisk sentralbyrå-OECD.

#### POLAND

- 16 Voïvodships: Population, GDP, Employment, Unemployment.
- Sources: Polska Statystyka Publiczna-OECD.

#### PORTUGAL

- 5 Comissaoes de coordenação regional + 2 Regioes autonomas: Employment, Unemployment.
  - 30 Grupos de Concelhos: Population, GDP.
- Sources: Instituto Nacional de Estatística -Eurostat-OECD.

#### SPAIN (without Canarias and Ceuta y Melilla)

- 16 Comunidades autonomas: Unemployment.
  - 48 Provincias: Population, GDP, Employment.
- Sources: Instituto Nacional de Estadística-Eurostat-OECD.

#### SWEDEN

- 8 Riksomraden: Unemployment.

- 49 Regierungsbezirke (modified): Population, GDP.
- Sources: Statistisches Bundesamt Deutschland-Eurostat-OECD.

#### **GREECE**

- 4 Groups of Development regions: Unemployment.
  - 13 Development regions: Population, GDP, Employment.
- Sources: National Statistical Service-Eurostat-OECD

#### **HUNGARY**

- 7 Tervezesi-statisztikai regio: Unemployment.
  - 20 Megyek (+Budapest): Population, GDP, Employment.
- Sources: Központi Statisztikai Hivatal-Eurostat-OECD.

#### **IRELAND**

- 8 Regional Authority Regions: Population, GDP, Employment, Unemployment.
- Sources: Central Statistics Office-Eurostat-OECD.

#### **ITALY**

- 20 Regioni: GDP, Unemployment.
  - 103 Province: Population, Employment.
- Sources: Istituto Nazionale di Statistica-Eurostat-OECD.

- 21 Län: Population, GDP, Employment.
- Sources: Statistiska centralbyrån-Eurostat-OECD.

#### **SWITZERLAND**

- 7 Grandes régions/Grossregionen: Income, Unemployment.
  - 16 Bassins d'Emploi/Arbeitsmarkt: Population, Employment.
- Sources: Office Fédéral de la Statistique/Bundesamt für Statistik-OECD.

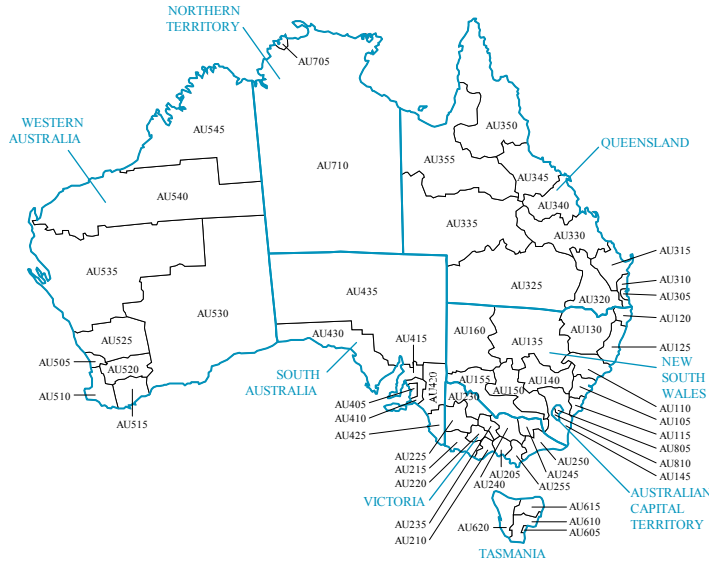
#### **UNITED-KINGDOM**

- 12 Government Office Regions + Countries: Unemployment.
  - 133 Upper tier authorities or groups of lower tier authorities or groups of unitary authorities or LECs or groups of districts: Population, GDP, Employment.
- Sources: National Statistics-Eurostat-OECD.

#### **UNITED-STATES**

- 51 States: Unemployment.
  - 765 Commuting zones: Population, Income, Employment.
- Sources: US Census Bureau-OECD.

# Australia



**TL2 : 8 states/territoires**  
**TL3 : 58 statistical divisions**

## TERRITORIAL LEVELS 2 & 3

- AU1- NEW SOUTH WALES**
  - AU 105- Sydney
  - AU 110- Hunter
  - AU 115- Illawarra
  - AU 120- Richmond-Tweed
  - AU 125- Mid-North Coast
  - AU 130- Northern
  - AU 135- North Western
  - AU 140- Central West
  - AU 145- South Eastern
  - AU 150- Murrumbidgee
  - AU 155- Murray
  - AU 160- Far West
- AU2- VICTORIA**
  - AU 205- Melbourne
  - AU 210- Barwon
  - AU 215- Western District
  - AU 220- Central Highlands
  - AU 225- Wimmera
  - AU 230- Mallee
  - AU 235- Loddon-Campaspe
  - AU 240- Goulburn
  - AU 245- Ovens-Murray
  - AU 250- East Gippsland
  - AU 255- Gippsland
- AU3- QUEENSLAND**
  - AU 305- Brisbane
  - AU 310- Mereton
  - AU 315- Wide Bay-Burnett
  - AU 320- Darling Downs
  - AU 325- South West
  - AU 330- Fitzroy
  - AU 335- Central West
  - AU 340- Mackay
- AU4- SOUTH AUSTRALIA**
  - AU 405- Adelaide
  - AU 410- Outer Adelaide
  - AU 415- Yorke & Lower North
  - AU 420- Murray Lands
  - AU 425- South East
  - AU 430- Eyre
  - AU 435- Northern
- AU5- WESTERN AUSTRALIA**
  - AU 505- Perth
  - AU 510- South West
  - AU 515- Lower Great Southern
  - AU 520- Upper Great Southern
  - AU 525- Midlands
  - AU 530- South Eastern
  - AU 535- Central
  - AU 540- Pilbara
  - AU 545- Kimberley
- AU6- TASMANIA**
  - AU 605- Greater Hobart
  - AU 610- Southern
  - AU 615- Northern
  - AU 620- Mersey-Lyell
- AU7- NORTHERN TERRITORY**
  - AU 705- Darwin
- AU8- AUSTRALIAN CAPITAL TERRITORY**
  - AU 805- Canberra
  - AU 810- Balance ACT

© OECD/TDS-TSI

# Austria

## TERRITORIAL LEVELS 2 & 3

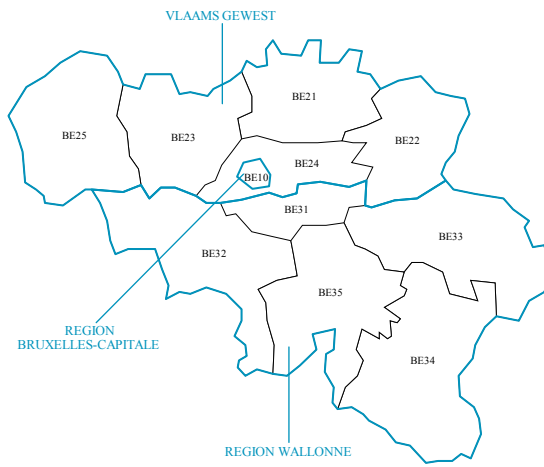
- AT11- BURGENLAND**
  - AT111- Mittelburgenland
  - AT112- Nordburgenland
  - AT113- Südburgenland
- AT12- NIEDEROESTERREICH**
  - AT121- Mostviertel-Eisenwurzen
  - AT122- Niederösterreich-Süd
  - AT123- Sankt Pölten
  - AT124- Waldviertel
  - AT125- Weinviertel
  - AT126- Wiener Umland-Nordteil
  - AT127- Wiener Umland-Südteil
- AT13- WIEN**
  - AT131- Wien
- AT21- KAERNTEN**
  - AT211- Klagenfurt-Villach
  - AT212- Oberkärnten
  - AT213- Unterkärnten
- AT22- STEIERMARK**
  - AT221- Graz
  - AT222- Liezen
  - AT223- Ostliche Obersteiermark
  - AT224- Oststeiermark
  - AT225- West und Südsteiermark
  - AT226- Westliche Obersteiermark
- AT31- OBEROESTERREICH**
  - AT311- Innviertel
  - AT312- Linz-Wels
  - AT313- Mühlviertel
  - AT314- Steyr-Kirchdorf
  - AT315- Traunviertel
- AT32- SALZBURG**
  - AT321- Lungau
  - AT322- Pinzgau-Pongau
  - AT323- Salzburg und Umgebung
- AT33- TIROL**
  - AT331- Auferfern
  - AT332- Innsbruck
  - AT333- Osttirol
  - AT334- Tiroler Oberland
  - AT335- Tiroler Unterland
- AT34- VORARLBERG**
  - AT341- Bludenz-Bregenz-Wald
  - AT342- Rheintal-Bodenseegebiet



**TL2 : 9 bundesländer**  
**TL3 : 35 gruppen von politischen bezirken**

© OECD/TDS-TSI

## Belgium

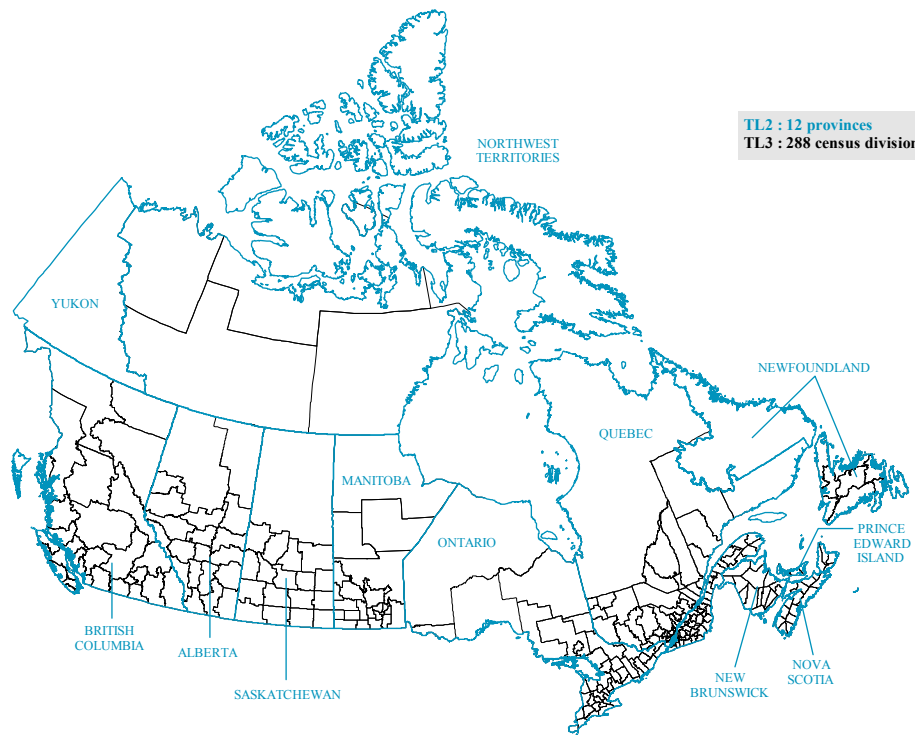


TL2 : 3 régions  
TL3 : 11 provinces

TERRITORIAL LEVELS 2 & 3	
BE1-	REGION BRUXELLES-CAPITALE
BE10-	Bruxelles
BE2-	VLAAMS GEWEST
BE21-	Antwerpen
BE22-	Limburg
BE23-	Oost-Vlaanderen
BE24-	Vlaams Brabant
BE25-	West-Vlaanderen
BE3-	REGION WALLONNE
BE31-	Brabant Wallon
BE32-	Hainaut
BE33-	Liège
BE34-	Luxembourg (B)
BE35-	Namur

© OECD/TDS-TSI

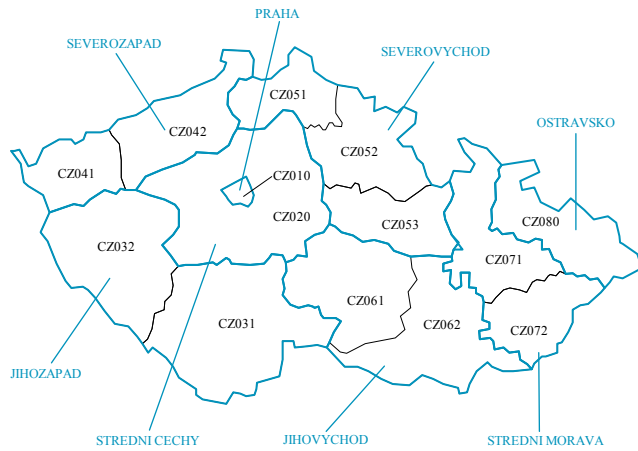
## Canada



TL2 : 12 provinces  
TL3 : 288 census divisions

© OECD/TDS-TSI

## Czech Republic



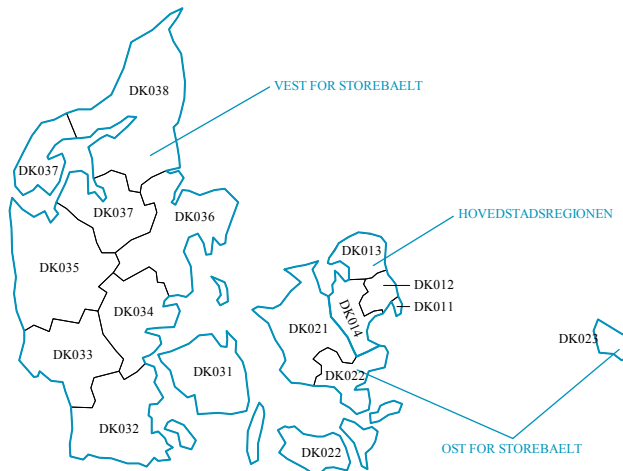
**TL2 : 8 statistical or technical regions  
(for structural funds)**  
**TL3 : 14 kraje**

### TERRITORIAL LEVELS 2 & 3

<b>CZ01- PRAHA</b> CZ010- Praha	<b>CZ06- JIHOVYCHOD</b> CZ061- Jihlavsky CZ062- Brnensky
<b>CZ02- STREDNI CECHY</b> CZ020- Stredocesky	<b>CZ07- STREDNI MORAVA</b> CZ071- Olomoucky CZ072- Zlinsky
<b>CZ03- JIHOZAPAD</b> CZ031- Budejovicky CZ032- Plzensky	<b>CZ08- OSTROVSKO</b> CZ80- Ostravsky
<b>CZ04- SEVEROZAPAD</b> CZ041- Karlovarsky CZ042- Ustecky	
<b>CZ05- SEVEROVYCHOD</b> CZ051- Liberecky CZ052- Kralovohradecky CZ053- Pardubicky	

© OECD/TDS-TSI

## Denmark



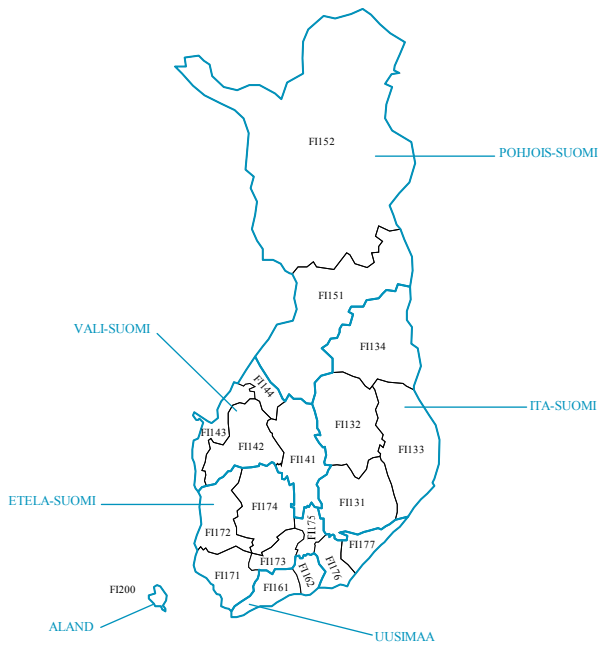
**TL2 : 3 regions**  
**TL3 : 15 amter**

### TERRITORIAL LEVELS 2 & 3

<b>DK01- HOVEDSTADSREGIONEN</b> DK011- Kobenhavn Og Frederiksberg Kommuner DK012- Kobenhavn Amtskommune DK013- Frederiksborg Amtskommune DK014- Roskilde Amtskommune
<b>DK02- OST FOR STOREBAELT</b> DK021- Vestsjaellands Amtskommune DK022- Storstroms Amtskommune DK023- Bornholms Amtskommune
<b>DK03- VEST FOR STOREBAELT</b> DK031- Fyns Amtskommune DK032- Sonderjyllands Amtskommune DK033- Ribe Amtskommune DK034- Vejle Amtskommune DK035- Ringkobing Amtskommune DK036- Arhus Amtskommune DK037- Viborg Amtskommune DK038- Nordjyllands Amtskommune

© OECD/TDS-TSI

## Finland



TL2 : 6 suuralueet  
TL3 : 20 maakunnat

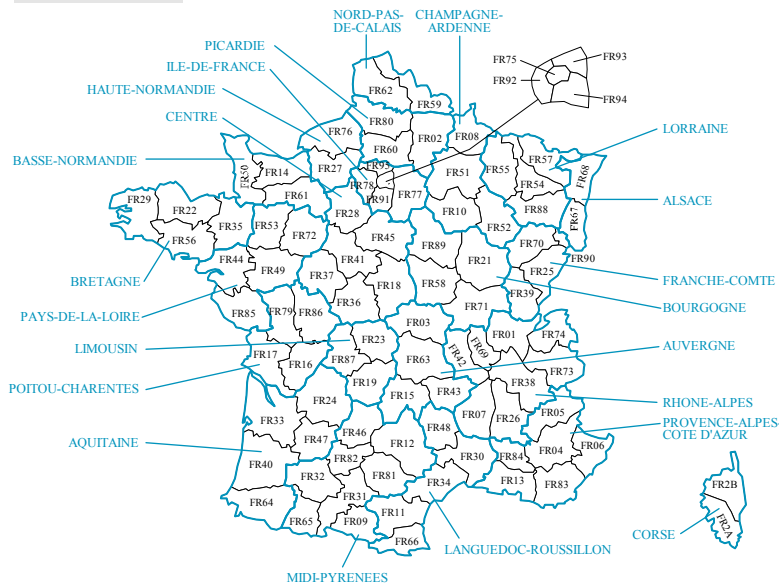
### TERRITORIAL LEVELS 2 & 3

- FI13- ITA-SUOMI**
- FI131- Etelä-Savo
- FI132- Pohjois-Savo
- FI133- Pohjois-Karjala
- FI134- Kainuu
- FI14- VALI-SUOMI**
- FI141- Keski-Suomi
- FI142- Etelä-Pohjanmaa
- FI143- Pohjanmaa
- FI144- Keski-Pohjanmaa
- FI15- POHJOIS-SUOMI**
- FI151- Pohjois-Pohjanmaa
- FI152- Lappi
- FI16- UUSIMAA**
- FI161- Uusimaa
- FI162- Itä-Uusimaa
- FI17- ETELA-SUOMI**
- FI171- Varsinais-Suomi
- FI172- Satakunta
- FI173- Kanta-Häme
- FI174- Pirkanmaa
- FI175- Päijät-Häme
- FI176- Kymenlaakso
- FI177- Etelä-Karjala
- FI20- ALAND**
- FI200- Åland

© OECD/TDS-TSI

## France (without Dom-Tom)

TL2 : 22 régions  
TL3 : 96 départements



### TERRITORIAL LEVELS 2 & 3

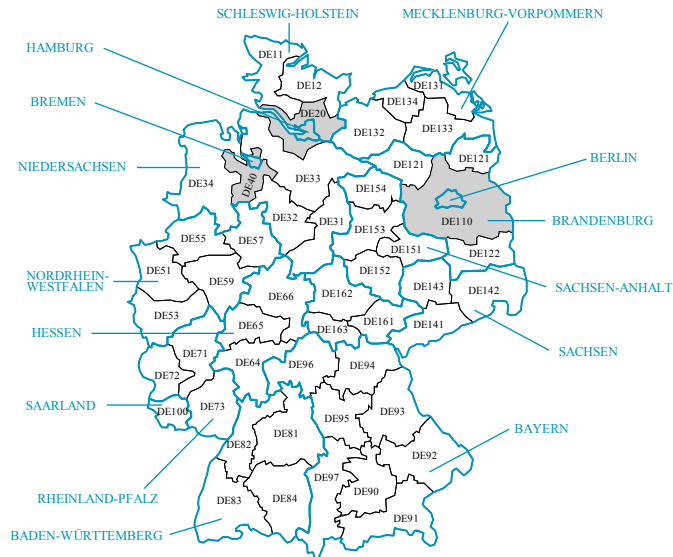
- FR10- ILE-DE-FRANCE
- FR75- Paris
- FR77- Seine-et-Marne
- FR78- Yvelines
- FR91- Essonne
- FR92- Hauts-de-Seine
- FR93- Seine-Saint-Denis
- FR94- Val-de-Marne
- FR95- Val-de-Oise
- FR21- CHAMPAGNE-ARDENNE
- FR08- Ardennes
- FR10- Aube
- FR51- Marne
- FR52- Haute-Marne
- FR23- PICARDIE
- FR02- Aisne
- FR60- Oise
- FR80- Somme
- FR23- HAUTE-NORMANDIE
- FR27- Eure
- FR76- Seine-Maritime
- FR24- CENTRE
- FR18- Cher
- FR28- Eure-et-Loir
- FR36- Indre
- FR37- Indre-et-Loire
- FR41- Loire-et-Cher
- FR45- Loiret
- FR25- BASSE-NORMANDIE
- FR14- Calvados
- FR50- Manche
- FR61- Orne
- FR26- BOURGOGNE
- FR21- Côte-d'Or
- FR58- Nièvre
- FR71- Saône-et-Loire
- FR89- Yonne
- FR30- NORD-PAS-DE-CALAIS
- FR59- Nord
- FR62- Pas-de-Calais
- FR41- LORRAINE
- FR54- Meurthe-et-Moselle
- FR55- Meuse
- FR57- Moselle
- FR88- Vosges
- FR42- ALSACE
- FR67- Bas-Rhin
- FR68- Haut-Rhin
- FR43- FRANCHE-COMTE
- FR25- Doubs
- FR39- Jura
- FR70- Haute-Saône
- FR90- Territoire de Belfort
- FR31- PAYS-DE-LA-LOIRE
- FR44- Loire-Atlantique
- FR49- Maine-et-Loire
- FR53- Mayenne
- FR72- Sarthe
- FR85- Vendée
- FR52- BRETAGNE
- FR22- Côtes-d'Armor
- FR29- Finistère
- FR35- Ille-et-Vilaine
- FR56- Morbihan
- FR53- POITOU-CHARENTE
- FR16- Charente
- FR17- Charente-Maritime
- FR79- Deux-Sèvres
- FR86- Vienne
- FR61- AQUITAINE
- FR24- Dordogne
- FR33- Gironde
- FR40- Landes
- FR47- Lot-et-Garonne
- FR64- Pyrénées-Atlantique
- FR62- MIDI-PYRENEES
- FR09- Ariège
- FR12- Aveyron
- FR31- Haute-Garonne
- FR32- Gers
- FR46- Lot
- FR65- Hautes-Pyrénées
- FR81- Tarn
- FR82- Tarn-et-Garonne
- FR63- LIMOUSIN
- FR19- Corrèze
- FR23- Creuse
- FR87- Haute-Vienne
- FR71- RHONE-ALPES
- FR01- Ain
- FR07- Ardèche
- FR26- Drôme
- FR38- Isère
- FR42- Loire
- FR69- Rhône
- FR73- Savoie
- FR74- Haute-Savoie
- FR75- ALVERGNE
- FR03- Allier
- FR15- Cantal
- FR43- Haute-Loire
- FR63- Puy-de-Dôme
- FR81- LANGUEDOC-ROUSSILLON
- FR11- Aude
- FR30- Gard
- FR34- Hérault
- FR48- Lozère
- FR66- Pyrénées-Orientales
- FR82- PROVENCE-ALPES-COTE D'AZUR
- FR04- Alpes-de-Haute-Provence
- FR05- Hautes-Alpes
- FR06- Alpes-Maritimes
- FR13- Bouches-du-Rhône
- FR83- Var
- FR84- Vaucluse
- FR83- CORSE
- FR2A- Corse-du-Sud
- FR2B- Haute-Corse

© OECD/TDS-TSI

## Germany

TL2 : 16 länder

TL3 : 49 regierungsbezirke (modified)



### TERRITORIAL LEVELS 2 & 3

#### DE1- BADEN-WÜRTTEMBERG

DE81- Stuttgart  
DE82- Karlsruhe  
DE83- Freiburg  
DE84- Tübingen

#### DE2- BAYERN

DE90- Region München-Ingolstadt  
DE91- Alpenvorland  
DE92- Niederbayern  
DE93- Oberpfalz  
DE94- Oberfranken  
DE95- Mittelfranken  
DE96- Unterfranken  
DE97- Schwaben

#### DE3- BERLIN

No correspondence between the 2 levels

#### DE4- BRANDENBURG

DE110- Region Berlin  
DE121- Prignitz-Uckermark  
DE122- Cottbus

#### DE5- BREMEN

No correspondence between the 2 levels

#### DE6- HAMBURG

No correspondence between the 2 levels

#### DE7- HESSEN

DE64- Darmstadt  
DE65- Gießen  
DE66- Kassel

#### DE8- MECKLENBURG-VORPOMMERN

DE131- Stralsund-Greifswald  
DE132- Schwerin  
DE133- Neubrandenburg  
DE134- Rostock

#### DE9- NIEDERSACHSEN

DE31- Braunschweig  
DE32- Hannover  
DE33- Lüneburg  
DE34- Weser-Ems  
DE40- Region Bremen

#### DEA- NORDRHEIN-WESTFALEN

DE51- Ruhrgebiet  
DE53- Rheinland  
DE55- Münster  
DE57- Detold  
DE59- Sauerland

#### DEB- RHEINLAND-PFALZ

DE71- Koblenz  
DE72- Trier  
DE73- Rheinhessen-Pfalz

#### DEC- SAARLAND

DE100- Saarland

#### DEE- SACHSEN

DE141- Chemnitz  
DE142- Dresden  
DE143- Leipzig

#### DEE- SACHSEN-ANHALT

DE151- Dessau  
DE152- Halle  
DE153- Magdeburg  
DE154- Altmark

#### DEF- SCHLESWIG-HOLSTEIN

DE11- Schleswig-Holstein West  
DE12- Schleswig-Holstein Ost

#### DEG- THÜRINGEN

DE161- Mittel-und-Nordthüringen  
DE162- Ostthüringen  
DE163- Südthüringen

DE20- Region Hamburg into DE9 and DEF

© OECD/TDS-TSI

## Greece

TL2 : 4 groups of development regions

TL3 : 13 development regions

### TERRITORIAL LEVELS 2 & 3

#### GR1- VOREIA ELLADA

GR11- Anatoliki Makedonia, Thraki  
GR12- Kentriki Makedonia  
GR13- Dyтики Makedonia  
GR14- Thessalia

#### GR2- KENTRIKI ELLADA

GR21- Ipeiros  
GR22- Ionia Nisia  
GR23- Dyтики Ellada  
GR24- Sterea Ellada  
GR25- Peloponnisos

#### GR3- ATTIKI

GR30- Attiki

#### GR4- NISIA AIGAIU, KRITI

GR41- Voreio Aigaio  
GR42- Notio Aigaio  
GR43- Kriti

© OECD/TDS-TSI



## Hungary

**TL2 : 7 planning statistical regions**  
**TL3 : 19 counties + Budapest**

### TERRITORIAL LEVELS 2 & 3

#### HU01- KOZEP-MAGYARORSZAG

HU011- Budapest  
 HU012- Pest

#### HU02- KOZEP-DUNANTUL

HU021- Fejér  
 HU022- Komárom-Esztergom  
 HU023- Veszprém

#### HU03- NYUGAT-DUNANTUL

HU031- Győr-Moson-Sopron  
 HU032- Vas  
 HU033- Zala

#### HU04- DEL-DUNANTUL

HU041- Baranya  
 HU042- Somogy  
 HU043- Tolna

#### HU05- ESZAK-MAGYARORSZAG

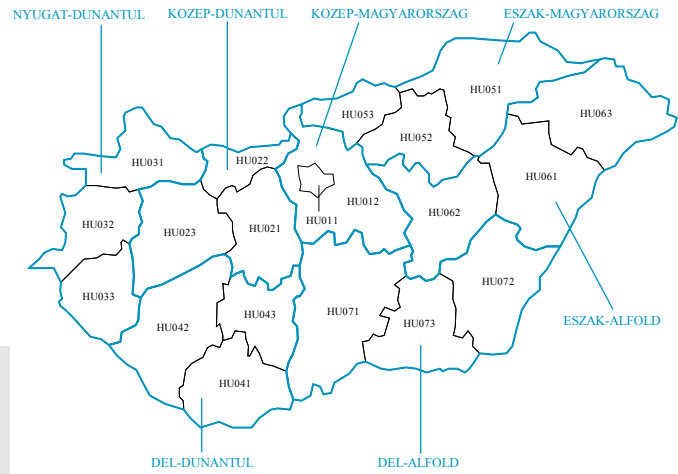
HU051- Borsod-Abaúj-Zemplén  
 HU052- Heves  
 HU053- Nógrád

#### HU06- ESZAK-ALFOLD

HU061- Hajdu-Bihar  
 HU062- Jász-Nagykun-Szolnok  
 HU063- Szabolcs-Szatmár-Bereg

#### HU07- DEL-ALFOLD

HU071- Bács-Kiskun  
 HU072- Békés  
 HU073- Csongrád



© OECD/TDS-TSI

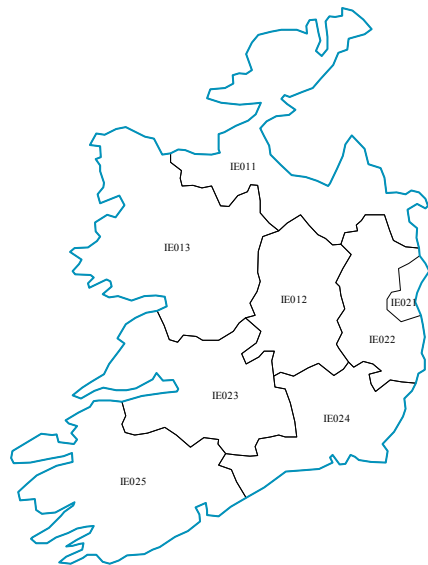
## Ireland

**TL2 : 1 state**  
**TL3 : 8 regional authority regions**

### TERRITORIAL LEVEL 3

IE011- Border  
 IE012- Midland  
 IE013- West  
 IE021- Dublin  
 IE022- Mid-East  
 IE023- Mid West  
 IE024- South-East

© OECD/TDS-TSI





## Italy

**TL2 : 20 regioni**  
**TL3 : 103 province**

### TERRITORIAL LEVELS 2 & 3

#### IT11- PIEMONTE

IT111- Torino  
IT112- Vercelli  
IT113- Biella  
IT114- Verbano  
IT115- Novara  
IT116- Cuneo  
IT117- Asti  
IT118- Alessandria

#### IT12- VALLE D'AOSTA

IT120- Valle d'Aosta

#### IT13- LIGURIA

IT131- Imperia  
IT132- Savona  
IT133- Genova  
IT134- La Spezia

#### IT20- LOMBARDIA

IT201- Varese  
IT202- Como  
IT203- Lecco  
IT204- Sondrio  
IT205- Milano  
IT206- Bergamo  
IT207- Brescia  
IT208- Pavia  
IT209- Lodi

#### IT20A- LOMBARDIA

IT20A- Cremona  
IT20B- Mantova

#### IT31- TRENTINO-ALTO ADIGE

IT311- Bolzano-Bozen  
IT321- Trento

#### IT32- VENETO

IT321- Verona  
IT322- Vicenza  
IT323- Belluno  
IT324- Treviso  
IT325- Venezia  
IT326- Padova  
IT327- Rovigo

#### IT33- FRIULI-VENEZIA-GIULIA

IT331- Pordenone  
IT332- Udine

#### IT333- Gorizia

IT334- Trieste

#### IT40- EMILIA-ROMAGNA

IT401- Piacenza  
IT402- Parma  
IT403- Reggio Emilia  
IT404- Modena  
IT405- Bologna  
IT406- Ferrara  
IT407- Ravenna  
IT408- Forlì-Cesena  
IT409- Rimini

#### IT51- TOSCANA

IT511- Massa-Carrara  
IT512- Lucca  
IT513- Pistoia  
IT514- Firenze  
IT515- Prato  
IT516- Livorno  
IT517- Pisa  
IT518- Arezzo  
IT519- Siena  
IT51A- Grosseto

#### IT52- UMBRIA

IT521- Perugia  
IT522- Terni

#### IT53- MARCHE

IT531- Pesaro e Urbino  
IT532- Ancona  
IT533- Macerata  
IT534- Ascoli Piceno

#### IT60- LAZIO

IT601- Viterbo  
IT602- Rieti  
IT603- Roma  
IT604- Latina  
IT605- Frosinone

#### IT71- ABRUZZO

IT711- L'Aquila  
IT712- Teramo  
IT713- Pescara  
IT714- Chieti

#### IT72- MOLISE

IT721- Isernia  
IT722- Campobasso

#### IT80- CAMPANIA

IT801- Caserta  
IT802- Benevento  
IT803- Napoli  
IT804- Avellino  
IT805- Salerno

#### IT91- PUGLIA

IT911- Foggia  
IT912- Bari  
IT913- Taranto  
IT914- Brindisi  
IT915- Lecce

#### IT92- BASILICATA

IT921- Potenza  
IT922- Matera

#### IT93- CALABRIA

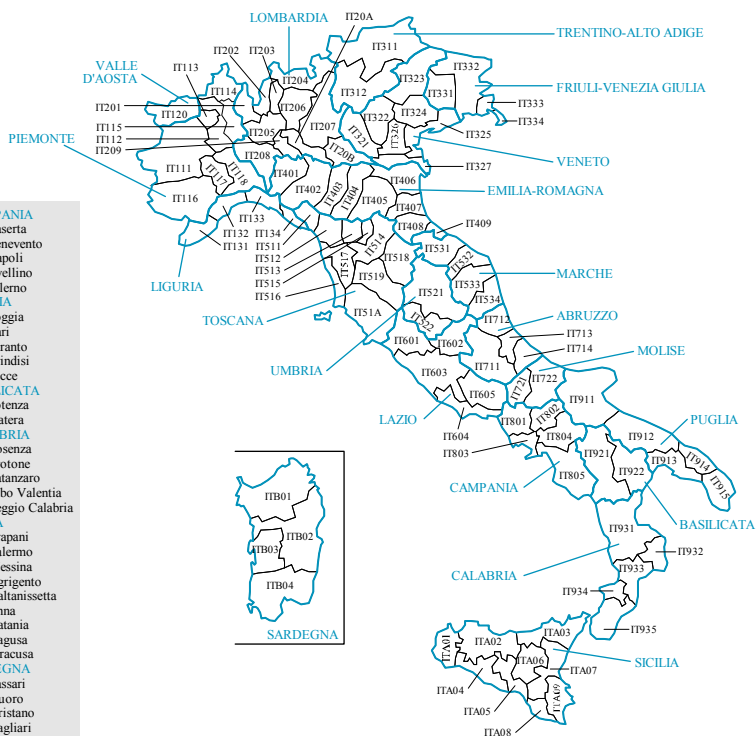
IT931- Cosenza  
IT932- Crotona  
IT933- Catanzaro  
IT934- Vibo Valentia  
IT935- Reggio Calabria

#### ITA- SICILIA

ITA01- Trapani  
ITA02- Palermo  
ITA03- Messina  
ITA04- Agrigento  
ITA05- Caltanissetta  
ITA06- Enna  
ITA07- Catania  
ITA08- Ragusa  
ITA09- Siracusa

#### ITB- SARDEGNA

ITB01- Sassari  
ITB02- Nuoro  
ITB03- Oristano  
ITB04- Cagliari



© OECD/TDS-TSI

## Japan

**TL2 : 10 groups of prefectures**  
**TL3 : 47 prefectures**



### TERRITORIAL LEVELS 2 & 3

#### JPA- HOKKAIDO

JP01- Hokkaido

#### JPB- TOHOKU

JP02- Aomori  
JP03- Iwate  
JP04- Miyagi  
JP05- Akita  
JP06- Yamagata  
JP07- Fukushima

#### JPC- KANTO

JP08- Ibaraki  
JP09- Tochigi  
JP10- Gunma  
JP11- Saitama  
JP12- Chiba  
JP13- Tokyo  
JP14- Kanagawa  
JP19- Yamanashi  
JP20- Nagano  
JP22- Shizuoka

#### JPD- HOKURIKU

JP15- Niigata  
JP16- Toyama  
JP17- Ishikawa  
JP18- Fukui

#### JPE- TOUKAI

JP21- Gifu  
JP23- Aichi  
JP24- Mie

#### JPF- KINKI

JP25- Shiga  
JP26- Kyoto  
JP27- Osaka  
JP28- Hyogo  
JP29- Nara  
JP30- Wakayama

#### JPG- CHUGOKU

JP31- Tottori  
JP32- Shimane  
JP33- Okayama  
JP34- Hiroshima  
JP35- Yamaguchi

#### JPH- SHIKOKU

JP36- Tokushima  
JP37- Kagawa  
JP38- Ehime  
JP39- Kochi

#### JPI- KYUSHU

JP40- Fukuoka  
JP41- Saga  
JP42- Nagasaki  
JP43- Kumamoto  
JP44- Oita  
JP45- Miyazaki

#### JPJ- OKINAWA

JP46- Kagoshima  
JP47- Okinawa

© OECD/TDS-TSI

## Mexico

TL2 : 32 estados

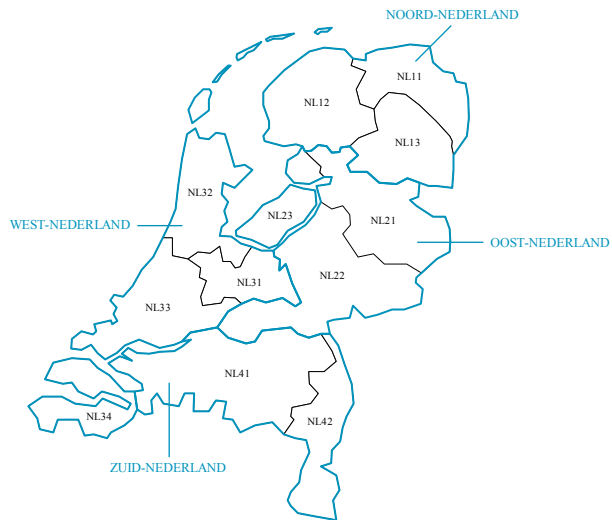
### TERRITORIAL LEVEL 2

MX01- AGUASCALIENTES	MX17- MORELOS
MX02- BAJA CALIFORNIA NORTE	MX18- NAYARIT
MX03- BAJA CALIFORNIA SUR	MX19- NUEVO LEON
MX04- CAMPECHE	MX20- OAXACA
MX05- COAHUILA	MX21- PUEBLA
MX06- COLIMA	MX22- QUERETARO
MX07- CHIAPAS	MX23- QUINTANA ROO
MX08- CHIHUAHUA	MX24- SAN LUIS POTOSI
MX09- DISTRITO FEDERAL	MX25- SINALOA
MX10- DURANGO	MX26- SONORA
MX11- GUANAJUATO	MX27- TABASCO
MX12- GUERRERO	MX28- TAMAULIPAS
MX13- HIDALGO	MX29- TLAXCALA
MX14- JALISCO	MX30- VERACRUZ
MX15- MEXICO	MX31- YUCATAN
MX16- MICHOACAN	MX32- ZACATECAS

© OECD/TDS-TSI



## Netherlands



TL2 : 4 landsdelen  
TL3 : 12 provincies

### TERRITORIAL LEVELS 2 & 3

<b>NL1- NOORD-NEDERLAND</b>
NL11- Groningen
NL12- Friesland
NL13- Drenthe
<b>NL2- OOST-NEDERLAND</b>
NL21- Overijssel
NL22- Gelderland
NL23- Flevoland
<b>NL3- WEST-NEDERLAND</b>
NL31- Utrecht
NL32- Noord-Holland
NL33- Zuid-Holland
NL34- Zeeland
<b>NL4- ZUID-NEDERLAND</b>
NL41- Noord-Brabant
NL42- Limburg (NL)

© OECD/TDS-TSI

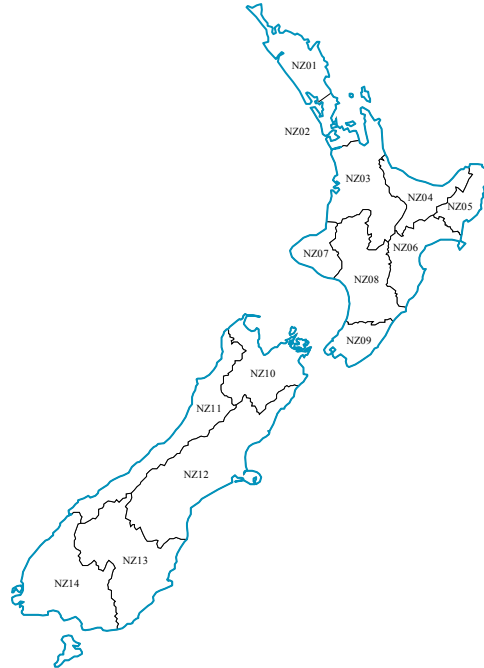
## New Zealand

**TL2 : 1 state**  
**TL3 : 14 regional councils**

### TERRITORIAL LEVEL 3

NZ01- Northland  
 NZ02- Auckland  
 NZ03- Waikato  
 NZ04- Bay of Plenty  
 NZ05- Gisborne  
 NZ06- Hawke's Bay  
 NZ07- Taranaki  
 NZ08- Manawatu-Wanganui  
 NZ09- Wellington  
 NZ10- Nelson- Marlborough  
 NZ11- West Coast  
 NZ12- Canterbury  
 NZ13- Otago  
 NZ14- Southland

© OECD/TDS-TSI



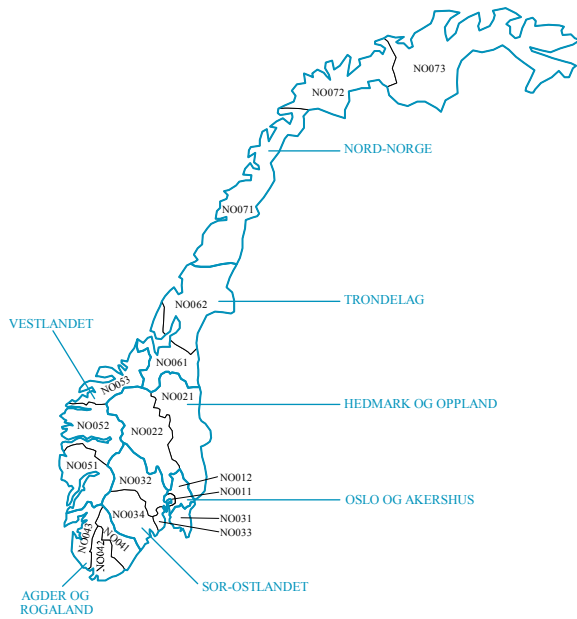
## Norway

**TL2 : 7 landsdeler**  
**TL3 : 19 fylker**

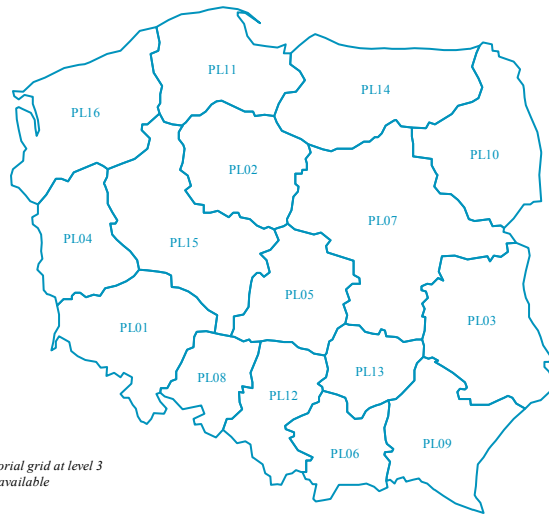
### TERRITORIAL LEVELS 2 & 3

<b>NO01- OSLO OG AKERSHUS</b>	<b>NO05- VESTLANDET</b>
NO011- Oslo	NO051- Hordaland
NO012- Akershus	NO052- Sogn og Fjordane
<b>NO02- HEDMARK OG OPPLAND</b>	NO053- More og Romsdal
NO021- Hedmark	<b>NO06- TRONDELAG</b>
NO022- Oppland	NO061- Sor-Trondelag
<b>NO03- SOR-OSTLANDET</b>	NO062- Nord-Trondelag
NO031- Ostfold	<b>NO07- NORD-NORGE</b>
NO032- Buskerud	NO071- Nordland
NO033- Vestfold	NO072- Troms
NO034- Telemark	NO073- Finnmark
<b>NO04- AGDER OG ROGALAND</b>	
NO041- Aust-Agder	
NO042- Vest-Agder	
NO043- Rogaland	

© OECD/TDS-TSI



## Poland



The territorial grid at level 3 is not yet available

TL2 : 16 voivodships

### TERRITORIAL LEVEL 2

- PL01- DOLNOSLASKIE
- PL02- KUJAWSKO-POMORSKIE
- PL03- LUBELSKIE
- PL04- LUBUSKIE
- PL05- LODZKIE
- PL06- MALOPOLSKIE
- PL07- MAZOWIECKIE
- PL08- OPOLSKIE
- PL09- PODKARPACKIE
- PL10- PODLASKIE
- PL11- POMORSKIE
- PL12- SLASKIE
- PL13- SWIETOKRZYSKIE
- PL14- WARMINSKO-MAZURSKIE
- PL15- WIELKOPOLSKIE
- PL16- ZACHODNIOPOMORSKIE

© OECD/TDS-TSI

## Portugal

TL2 : 5 comissões de coordenação  
+ 2 regiões autónomas  
TL3 : 30 grupos de concelhos

### TERRITORIAL LEVELS 2 & 3

#### PT11- NORTE

- PT111- Minho-Lima
- PT112- Cavado
- PT113- Ave
- PT114- Grande Porto
- PT115- Tâmega
- PT116- Entre Douro e Vouga
- PT117- Douro
- PT118- Alto Tâs-os-Montes

#### PT12- CENTRO

- PT121- Baixa Vouga
- PT122- Baixo Mondego
- PT123- Pinhal Litoral
- PT124- Pinhal Interior Norte
- PT125- Dão-Lafões
- PT126- Pinhal Interior Sul
- PT127- Serra da Estrela
- PT128- Beira Interior Norte
- PT129- Beira Interior Sul
- PT12A- Cova da Beira

#### PT13- LISBOA E VALE DO TEJO

- PT131- Oeste
- PT132- Grande Lisboa
- PT133- Península de Setúbal
- PT134- Médio Tejo
- PT135- Lezíria do Tejo

#### PT14- ALENTEJO

- PT141- Alentejo Litoral
- PT142- Alto Alentejo
- PT143- Alentejo Central
- PT144- Baixo Alentejo

#### PT15- ALGARVE

- PT150- Algarve

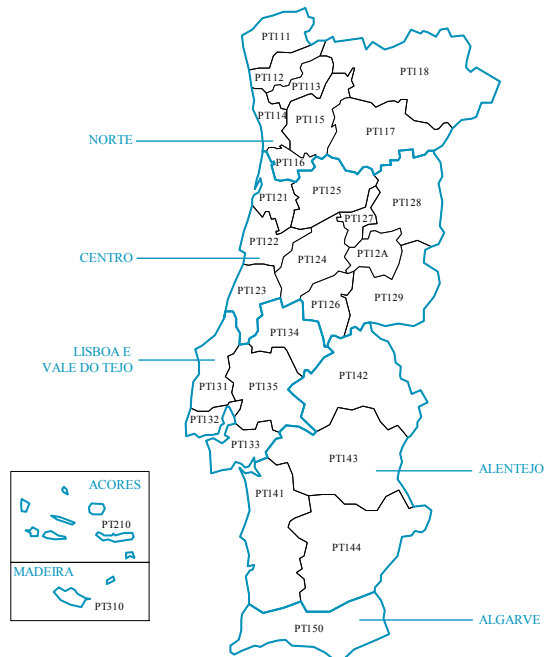
#### PT21- AÇORES

- PT210- Açores

#### PT31- MADEIRA

- PT310- Madeira

© OECD/TDS-TSI



## Spain (without Canarias and Ceuta y Melilla)

**TL2 : 16 comunidades autonomas**  
**TL3 : 48 provincias**



### TERRITORIAL LEVELS 2 & 3

<b>ES11- GALICIA</b>	<b>ES42- CASTILLA-LA MANCHA</b>
ES111- La Coruña	ES421- Albacete
ES112- Lugo	ES422- Ciudad Real
ES113- Orense	ES423- Cuenca
ES114- Pontevedra	ES424- Guadalajara
ES120- Asturias	ES425- Toledo
<b>ES12- ASTURIAS</b>	<b>ES43- EXTREMADURA</b>
ES120- Asturias	ES431- Badajoz
<b>ES13- CANTABRIA</b>	ES432- Cáceres
ES130- Cantabria	<b>ES51- CATALUNA</b>
<b>ES21- PAIS VASCO</b>	ES511- Barcelona
ES211- Alava	ES512- Girona
ES212- Guipuzcoa	ES513- Lerida
ES213- Vizcaya	ES514- Tarragona
<b>ES22- NAVARRA</b>	<b>ES52- COMUNIDAD VALENCIANA</b>
ES220- Navarra	ES521- Alicante
<b>ES23- RIOJA</b>	ES522- Castellon
ES230- Rioja	ES523- Valencia
<b>ES24- ARAGON</b>	<b>ES53- BALEARES</b>
ES241- Huesca	ES530- Baleares
ES242- Teruel	<b>ES61- ANDALUCIA</b>
ES243- Zaragoza	ES611- Almeria
<b>ES30- MADRID</b>	ES612- Cadiz
ES300- Madrid	ES613- Cordoba
<b>ES41- CASTILLA-LEON</b>	ES614- Granada
ES411- Avila	ES615- Huelva
ES412- Burgos	ES616- Jaen
ES413- Leon	ES617- Malaga
ES414- Palencia	ES618- Sevilla
ES415- Salamanca	<b>ES62- MURCIA</b>
ES416- Segovia	ES620- Murcia
ES417- Soria	
ES418- Valladolid	
ES419- Zamora	

© OECD/TDS-TSI

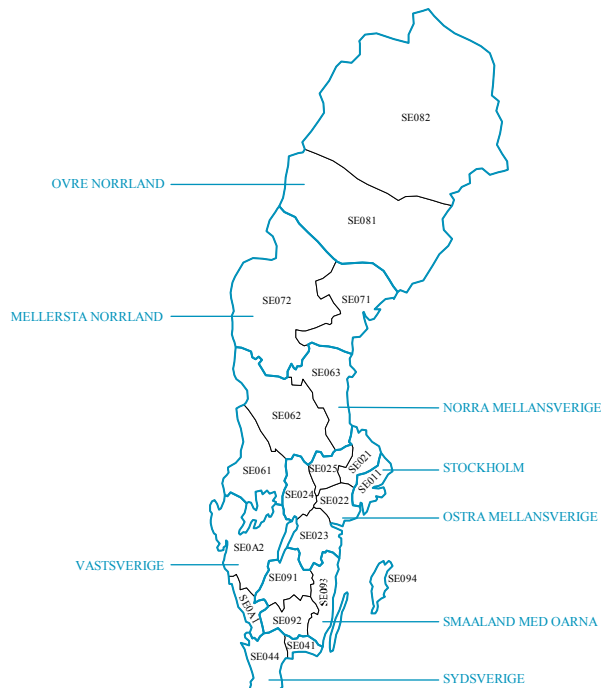
## Sweden

**TL2 : 8 riksomraden**  
**TL3 : 21 län**

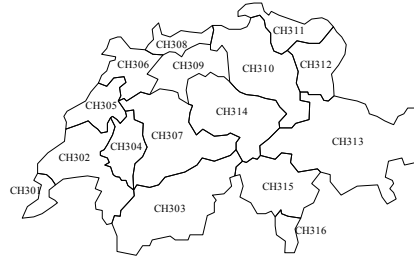
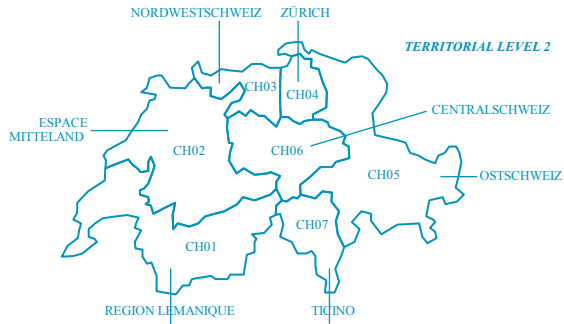
### TERRITORIAL LEVELS 2 & 3

<b>SE01- STOCKHOLM</b>
SE011- Stockholms län
<b>SE02- ÖSTRA MELLANSVERIGE</b>
SE021- Uppsala län
SE022- Södermanlands län
SE023- Östergötlands län
SE024- Örebro län
SE025- Västmanlands län
<b>SE04- SYDSVERIGE</b>
SE041- Blekinge län
SE044- Skåne län
<b>SE06- NORRA MELLANSVERIGE</b>
SE061- Värmlands län
SE062- Dalarnas län
SE063- Gävleborgs län
<b>SE07- MELLERSTA NORRLAND</b>
SE071- Västernorrlands län
SE072- Jämtlands län
<b>SE08- ÖVRE NORRLAND</b>
SE081- Västerbottens län
SE082- Norrbottens län
<b>SE09- SMAALAND MED ÖARNA</b>
SE091- Jönköpings län
SE092- Kronobergs län
SE093- Kalmar län
SE094- Gotlands län
<b>SE0A- VÄSTSVERIGE</b>
SE0A1- Hallands län
SE0A2- Västra Götalands län

© OECD/TDS-TSI



## Switzerland



**TL2 : 7 grandes régions**  
**TL3 : 16 bassins d'emploi**  
 WITHOUT CORRESPONDANCE

**TERRITORIAL LEVEL 3**  
 CH301 - Genève  
 CH302 - Lausanne  
 CH303 - Valais-Sion  
 CH304 - Fribourg  
 CH305 - Neuchâtel  
 CH306 - Biel-Bienne  
 CH307 - Bern  
 CH308 - Basel  
 CH309 - Aarau-Olten  
 CH310 - Zürich  
 CH311 - Winterthur-Schaffhausen  
 CH312 - St-Gallen  
 CH313 - Grisons-Chur  
 CH314 - Luzern  
 CH315 - Bellinzona  
 CH316 - Lugano

© OECD/TDS-TSI

## United States

**TL2 : 51 states**  
**TL3 : 765 commuting zones**  
 WITHOUT CORRESPONDANCE

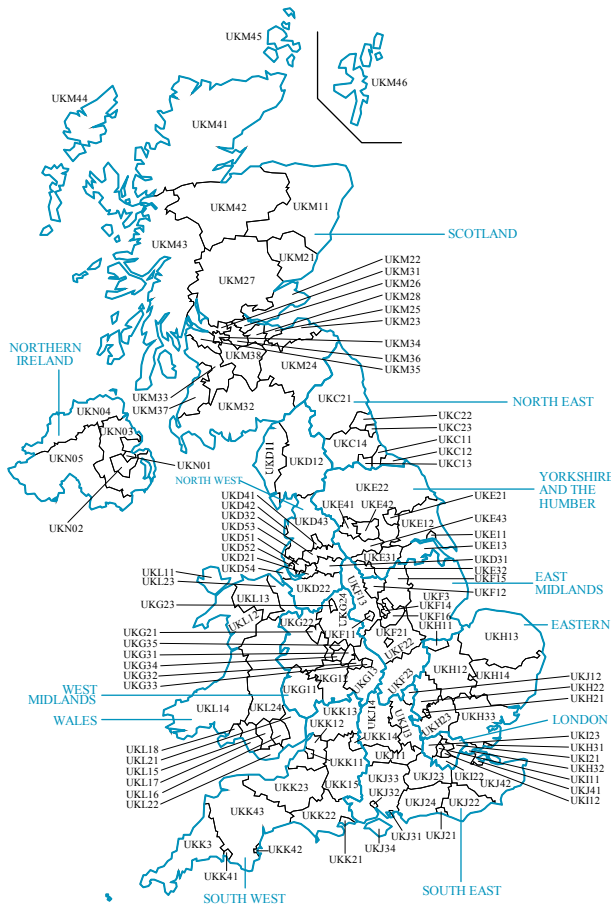


© OECD/TDS-TSI

# United Kingdom

**TL2 : 12 (9 Government Office Regions for England and 1 country for Wales, Scotland and Northern Ireland)**

**TL3 : 133 (upper tier authorities or groups of lower tier authorities or groups of unitary authorities or LECs or groups of districts)**



## TERRITORIAL LEVELS 2 & 3

### UKC- NORTH EAST

- UKC11- Hartlepool and Stockton-on-Tees
- UKC12- South Teesside
- UKC13- Darlington
- UKC14- Durham CC
- UKC21- Northumberland
- UKC22- Tyneside
- UKC23- Sunderland

### UKD- NORTH WEST

- UKD11- West Cumbria
- UKD12- East Cumbria
- UKD21- Halton and Warrington
- UKD22- Cheshire CC
- UKD31- Greater Manchester South
- UKD32- Greater Manchester North
- UKD41- Blackburn with Darwen
- UKD42- Blackpool
- UKD43- Lancashire CC
- UKD51- East Merseyside
- UKD52- Liverpool
- UKD53- Sefton
- UKD54- Wirral

### UKE- YORKSHIRE AND THE HUMBER

- UKE11- City of Kingston upon Hull
- UKE12- East Riding of Yorkshire
- UKE13- North and North East Lincolnshire
- UKE21- York
- UKE22- North Yorkshire CC
- UKE31- Barnsley, Doncaster and Rotherham
- UKE32- Sheffield
- UKE41- Bradford
- UKE42- Leeds
- UKE43- Calderdale, Kirklees and Wakefield

### UKF- EAST MIDLANDS

- UKF11- Derby
- UKF12- East Derbyshire
- UKF13- South and West Derbyshire
- UKF14- Nottingham
- UKF15- North Nottinghamshire
- UKF16- South Nottinghamshire
- UKF21- Leicester
- UKF22- Leicestershire CC and Rutland
- UKF23- Northamptonshire
- UKF3- Lincolnshire

### UKG- WEST MIDLANDS

- UKG11- County of Hereford
- UKG12- Worcestershire
- UKG13- Warwickshire
- UKG21- Telford and Wrekin
- UKG22- Shropshire CC
- UKG23- Stoke-on-Trent
- UKG24- Staffordshire CC
- UKG31- Birmingham
- UKG32- Solihull
- UKG33- Coventry
- UKG34- Dudley and Sandwell
- UKG35- Walsall and Wolverhampton

### UKH- EASTERN

- UKH11- Peterborough
- UKH12- Cambridgeshire CC
- UKH13- Norfolk
- UKH14- Suffolk
- UKH21- Luton
- UKH22- Bedfordshire CC
- UKH23- Hertfordshire
- UKH31- Southend-on-Sea
- UKH32- Thurrock
- UKH33- Essex CC

### UKI- LONDON

- UKI11- Inner London - West
- UKI12- Inner London - East
- UKI21- Outer London - East and North East
- UKI22- Outer London - South
- UKI23- Outer London - West and North West

### UKJ- SOUTH EAST

- UKJ11- Berkshire
- UKJ12- Milton Keynes
- UKJ13- Buckinghamshire CC
- UKJ14- Oxfordshire
- UKJ21- Brighton and Hove
- UKJ22- East Sussex CC
- UKJ23- Surrey
- UKJ24- West Sussex
- UKJ31- Portsmouth
- UKJ32- Southampton
- UKJ33- Hampshire CC
- UKJ34- Isle of Wight
- UKJ41- Medway
- UKJ42- Kent CC

### UKK- SOUTH WEST

- UKK11- City of Bristol
- UKK12- North and North East Somerset, South Gloucestershire
- UKK13- Gloucestershire
- UKK14- Swindon

- UKK15- Wiltshire CC
- UKK21- Bournemouth and Poole
- UKK22- Dorset CC
- UKK23- Somerset
- UKK3- Cornwall and Isles of Scilly
- UKK41- Plymouth
- UKK42- Torbay
- UKK43- Devon CC

### UKL- WALES

- UKL11- Isle of Anglesey
- UKL12- Gwynedd
- UKL13- Conwy and Denbighshire
- UKL14- South West Wales
- UKL15- Central Valleys
- UKL16- Gwent Valleys
- UKL17- Bridgend and Neath Port Talbot
- UKL18- Swansea
- UKL21- Monmouthshire and Newport
- UKL22- Cardiff and Vale of Glamorgan
- UKL23- Flintshire and Wrexham
- UKL24- Powys

### UKM- SCOTLAND

- UKM11- Aberdeen City, Aberdeenshire and North East Moray
- UKM21- Angus and Dundee City
- UKM22- Clackmannanshire and Fife
- UKM23- East Lothian and Midlothian

- UKM24- The Scottish Borders
- UKM25- City of Edinburgh
- UKM26- Falkirk
- UKM27- Perth & Kinross and Stirling
- UKM28- West Lothian
- UKM31- East and West Dunbartonshire, Helensburgh & Lomond
- UKM32- Dumfries and Galloway
- UKM33- East Ayrshire and North Ayrshire Mainland
- UKM34- Glasgow City
- UKM35- Inverclyde, East Renfrewshire and Renfrewshire
- UKM36- North Lanarkshire
- UKM37- South Ayrshire
- UKM38- South Lanarkshire
- UKM41- Caithness & Sutherland and Ross & Cromarty
- UKM42- Inverness & Naim and Moray, Badenoch & Strathspey
- UKM43- Argyll and the Islands
- UKM44- Eilean Siar (Western Isles)
- UKM45- Orkney Islands
- UKM46- Shetland Islands

### UKN- NORTHERN IRELAND

- UKN01- Belfast
- UKN02- Outer Belfast
- UKN03- East of Northern Ireland
- UKN04- North of Northern Ireland
- UKN05- West and South of Northern Ireland